



EAST PARK ENERGY

East Park Energy

EN010141

Environmental Statement

Volume 3 - Figures

Chapter 2 Figures

Figure 2-3: Indicative Crossings Plan

Document Reference: EN010141/DR/6.3

Infrastructure Planning (Applications: Prescribed Forms and
Procedure) Regulations 2009: Regulation 5(2)(a)

April 2026

Version P02

EAST PARK ENERGY

Planning Act 2008

Infrastructure Planning (Applications: Prescribed
Forms and Procedure) Regulations 2009

Environmental Statement Volume 3 – Figures

Chapter 2 Figures Figure 2-3: Indicative Crossings Plan

APFP Regulation Reference:	Regulation 5(2)(a)
Planning Inspectorate Scheme Reference:	EN010141
Application Document Number:	EN010141/DR/6.3
Author:	Axis PED Ltd

Version	Date	Status
P01	September 2025	DCO Submission
P02	April 2026	Deadline 1

© AXIS P.E.D. Ltd 2025. All rights reserved.

This document and its accompanying documents contain information which is confidential and is intended only for the use of the client. If you are not one of the intended recipients any disclosure, copying, distribution or action taken in reliance on the contents of the information is strictly prohibited.

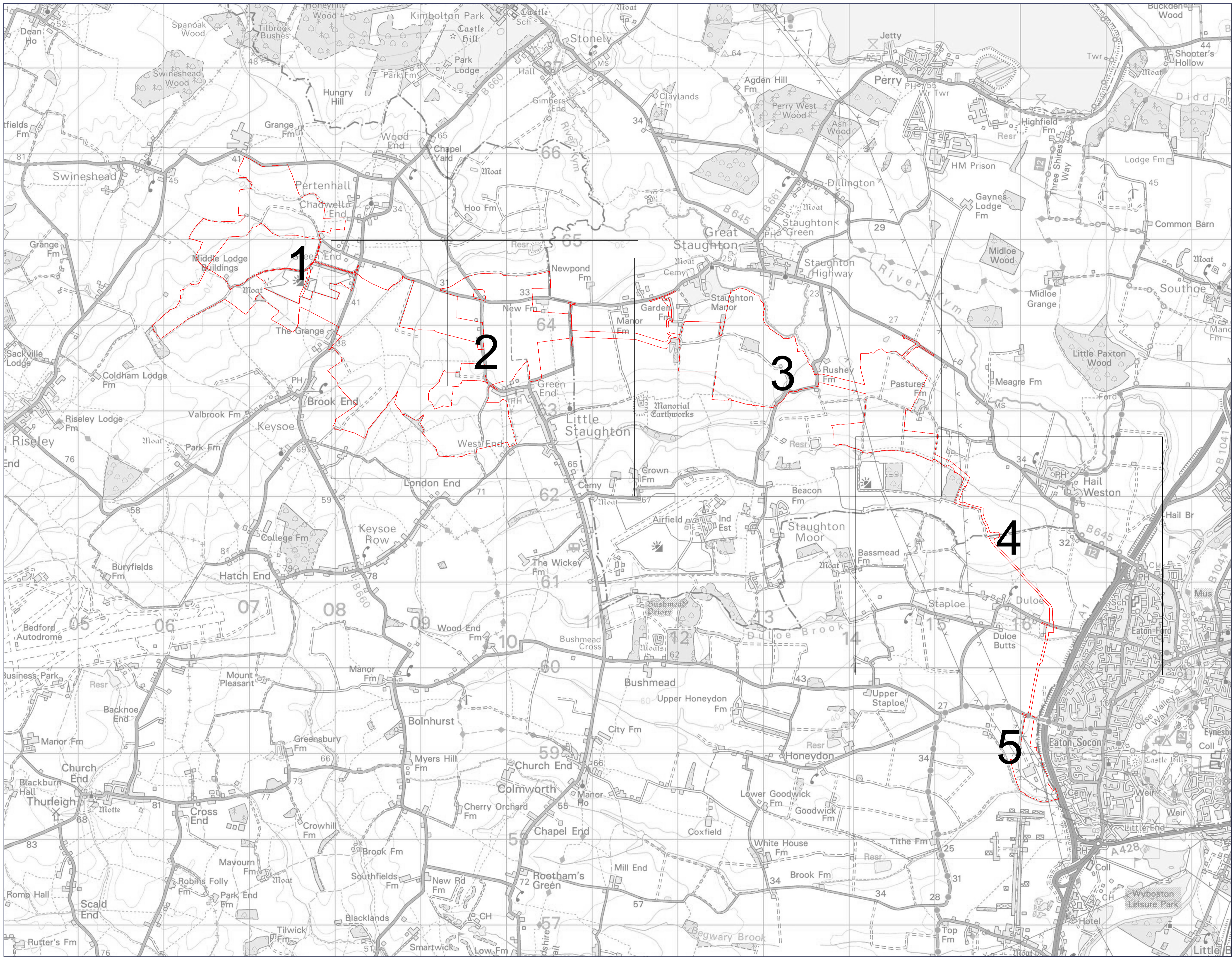
Unless expressly agreed, any reproduction of material from this document must be requested and authorised in writing from AXIS P.E.D. Ltd. Authorised reproduction of material must include all copyright and proprietary notices in the same form and manner as the original and must not be modified in any way. Acknowledgement of the source of the material must also be included in all references.

ES Volume 3 – Chapter 2 Figures:

Figure 2-3 Indicative Crossings Plan (Rev P02)

Rev	Date	Comment
P01	30/09/2025	DCO Application
P02	07/04/2026	Deadline 1

 Order Limits



0344 8700 007
axis.co.uk

Client
BSSL Cambshed 1 Ltd
Project
East Park Energy
Drawing Title

**Indicative Crossings Plan
Key Plan (Sheet 0 of 5)**

Scale
1:20,000 @A1
APPF Reference
Regulation 5(2)(a)

Status
DCO Application
Submission Reference
EN010141/DR/6.3





Dwg no
Figure 2-3a
Rev
P02

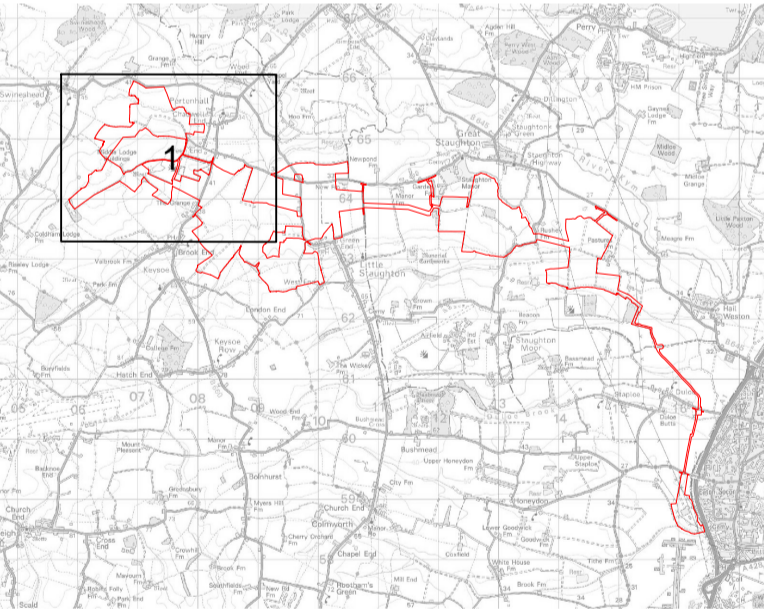
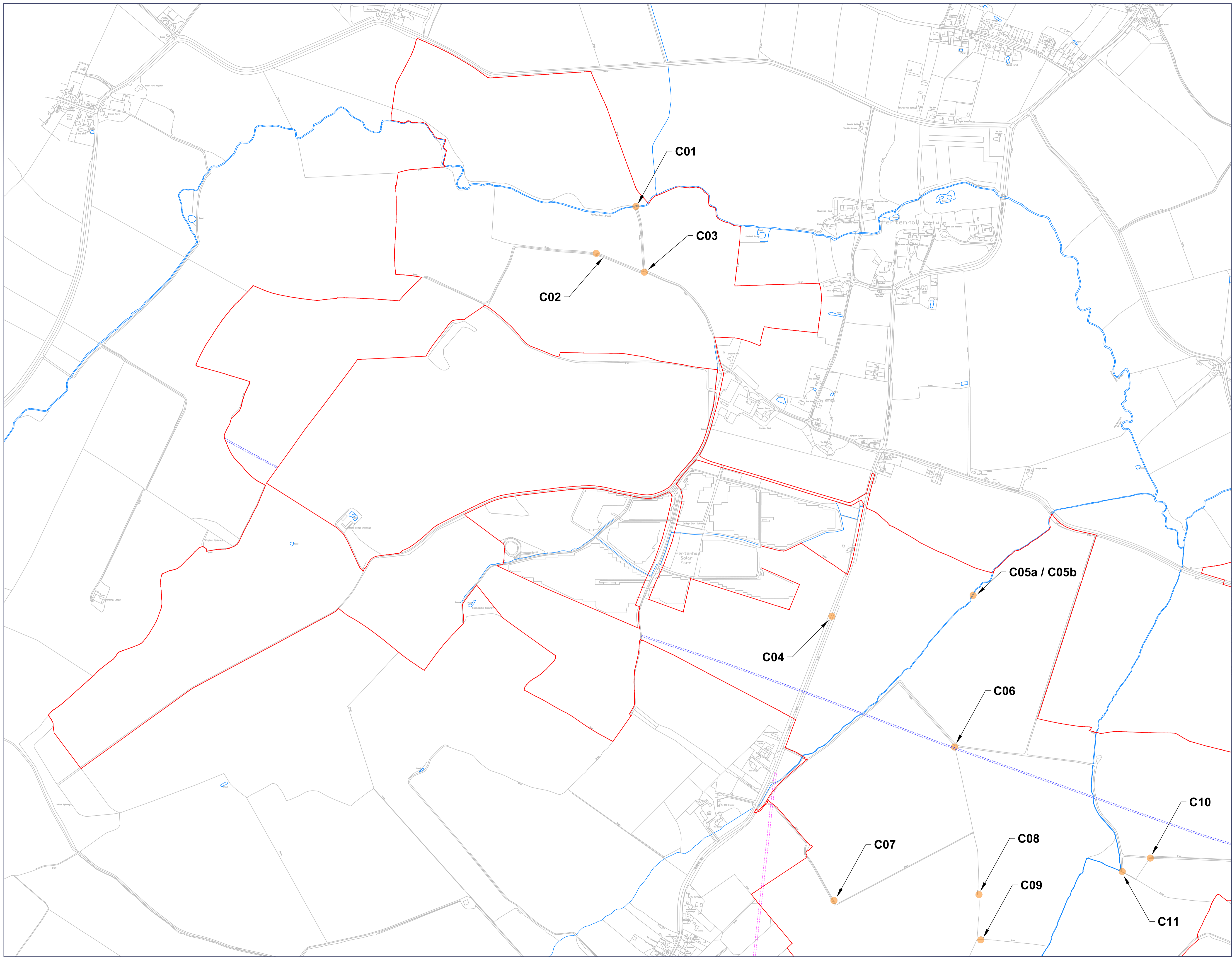
This drawing is the copyright of AXIS P.E.D Limited and may not be loaned, copied or reproduced in any way - or used for any offer, quote, tender or construction purposes without written consent of the company to do so. Follow any figured dimensions - do not scale for construction purposes. If in doubt ask.

© Crown copyright and database rights 2025.
Ordnance Survey AC0000808122



Rev	Date	Comment
P01	30/09/2025	DCO Application
P02	07/04/2026	Deadline 1

-  Order Limits
-  Indicative Crossing of Road or Watercourse
-  Existing Overhead Power Line
-  Former Oil Pipeline (Decommissioned and Abandoned)



0344 8700 007
axis.co.uk



Client
BSSL Cambsbed 1 Ltd
Project
East Park Energy

Drawing Title
**Indicative Crossings Plan
Sheet 1 of 5**

Scale
1:5000 @A1

APPF Reference
Regulation 5(2)(a)

Status
DCO Application

Submission Reference
EN010141/DR/6.3

Dwg no
Figure 2-3b

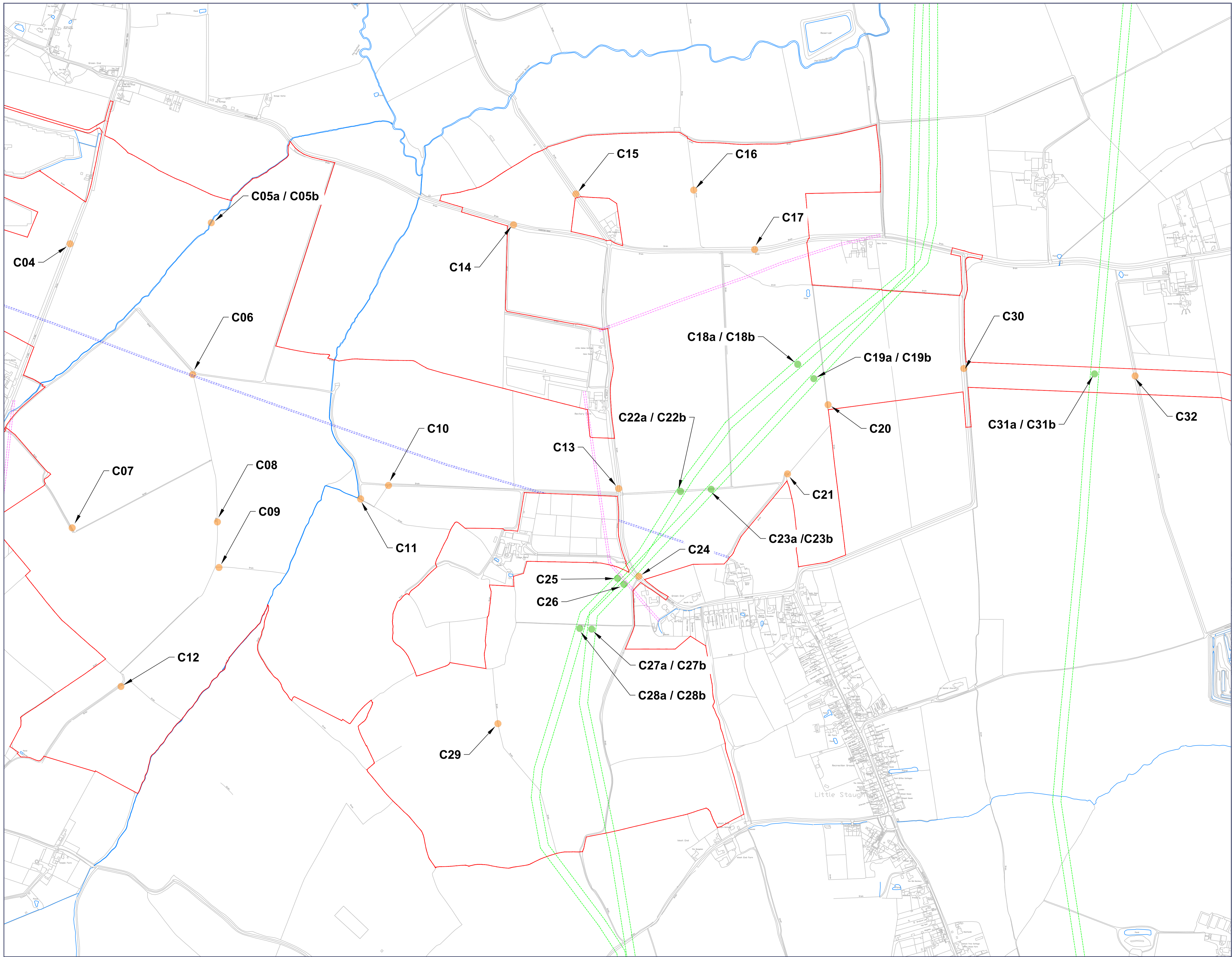
Rev
P02

This drawing is the copyright of AXIS P.E.D Limited and may not be loaned, copied or reproduced in any way - or used for any offer, quote, tender or construction purposes without written consent of the company to do so. Follow any figured dimensions - do not scale for construction purposes. If in doubt ask.

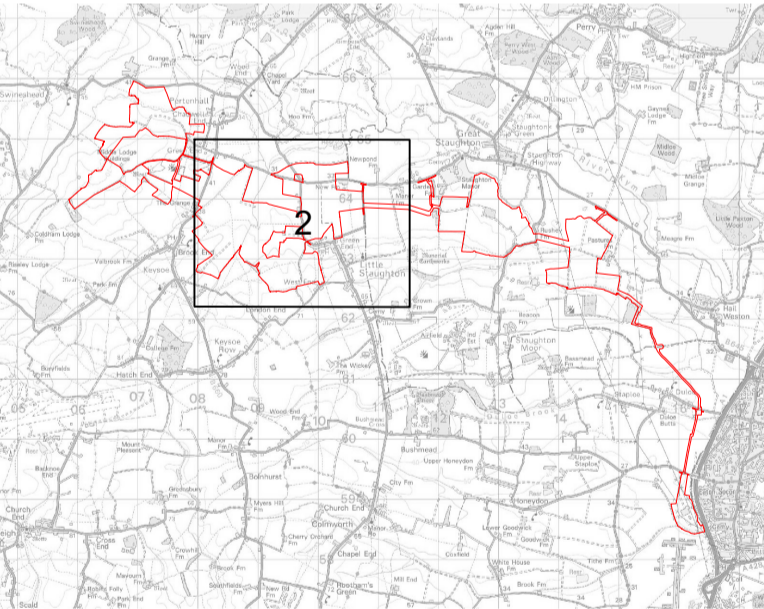
© Crown copyright and database rights 2025,
Ordnance Survey AC0000808122



Rev	Date	Comment
P01	30/09/2025	DCO Application
P02	07/04/2026	Deadline 1



- Order Limits
- Indicative Crossing of Road or Watercourse
- Indicative Utility Crossing
- Existing Buried Utility Easement
- Existing Overhead Power Line
- Former Oil Pipeline (Decommissioned and Abandoned)



0344 8700 007
axis.co.uk



Client
BSSL Cambsbed 1 Ltd
Project
East Park Energy
Drawing Title
**Indicative Crossings Plan
Sheet 2 of 5**

Scale
1:5000 @A1 Status
DCO Application
APPF Reference Submission Reference
Regulation 5(2)(a) | EN010141/DR/6.3







Dwg no Rev
Figure 2-3c **P02**

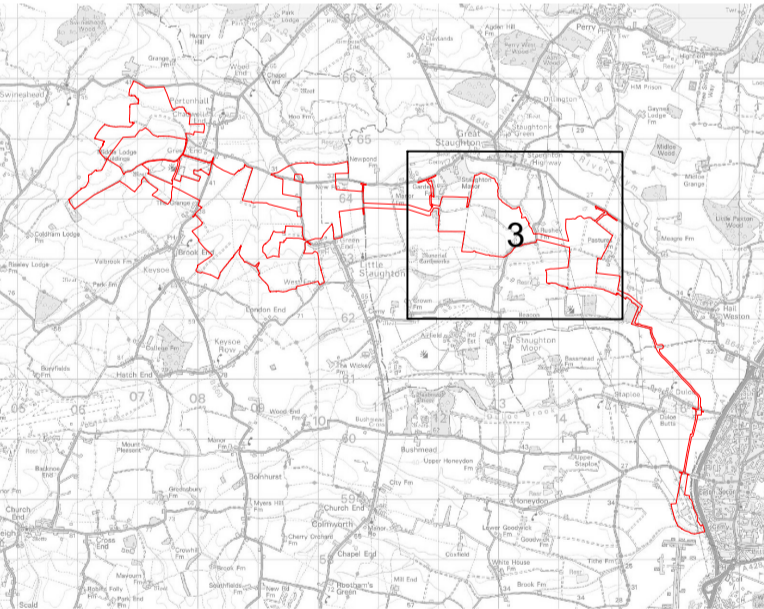
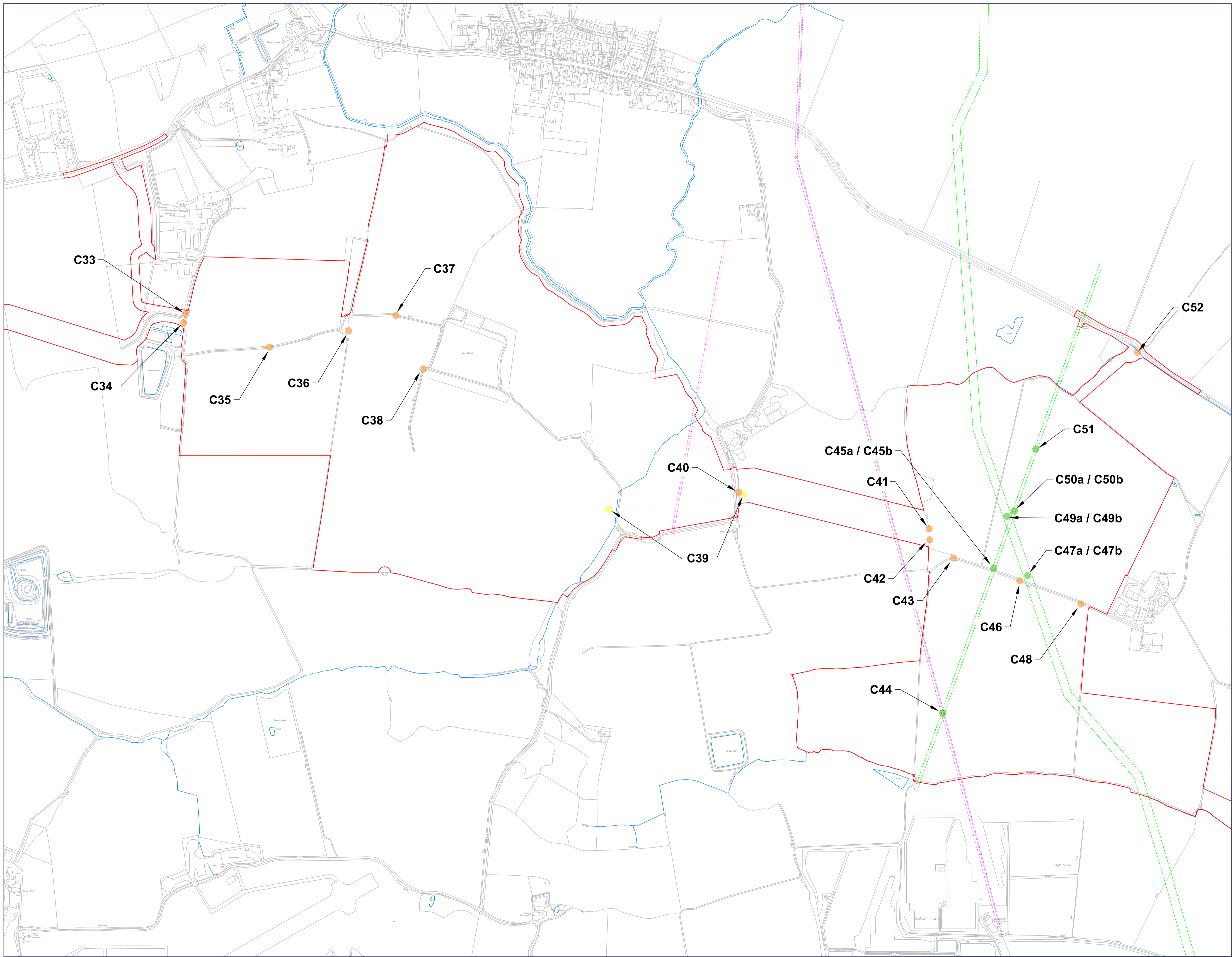
This drawing is the copyright of AXIS P.E.D Limited and may not be loaned, copied or reproduced in any way - or used for any offer, quote, tender or construction purposes without written consent of the company to do so. Follow any figured dimensions - do not scale for construction purposes. If in doubt ask.

© Crown copyright and database rights 2025, Ordnance Survey AC0000808122



Rev	Date	Comment
P01	30/09/2025	DCO Application
P02	07/04/2026	Deadline 1

-  Order Limits
-  Indicative Crossing of Road or Watercourse
-  Indicative Utility Crossing
-  Indicative Horizontal Directional Drill Crossing
-  Existing Buried Utility Easement
-  Existing Overhead Power Line



0344 8700 007
axis.co.uk



Client
BSSL Cambsbed 1 Ltd

Project
East Park Energy

Drawing Title
**Indicative Crossings Plan
Sheet 3 of 5**

Scale
1:5000 @A1

Status
DCO Application

APPF Reference
Regulation 5(2)(a)

Submission Reference
EN010141/DR/6.3

Dwg no
Figure 2-3d

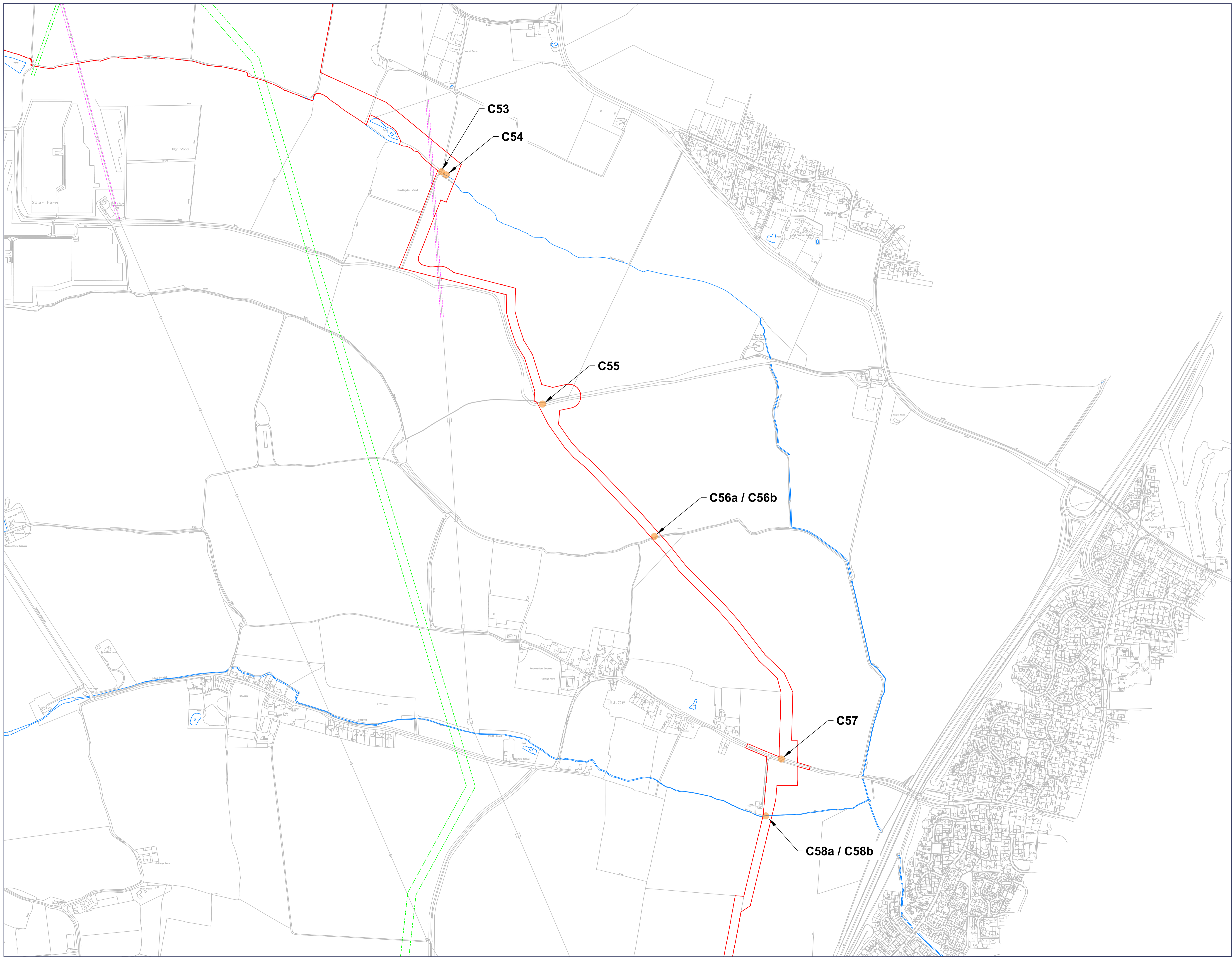
Rev
P02






This drawing is the copyright of AXIS P.E.D Limited and may not be loaned, copied or reproduced in any way - or used for any offer, quote, tender or construction purposes without written consent of the company to do so. Follow any figured dimensions - do not scale for construction purposes. If in doubt ask.

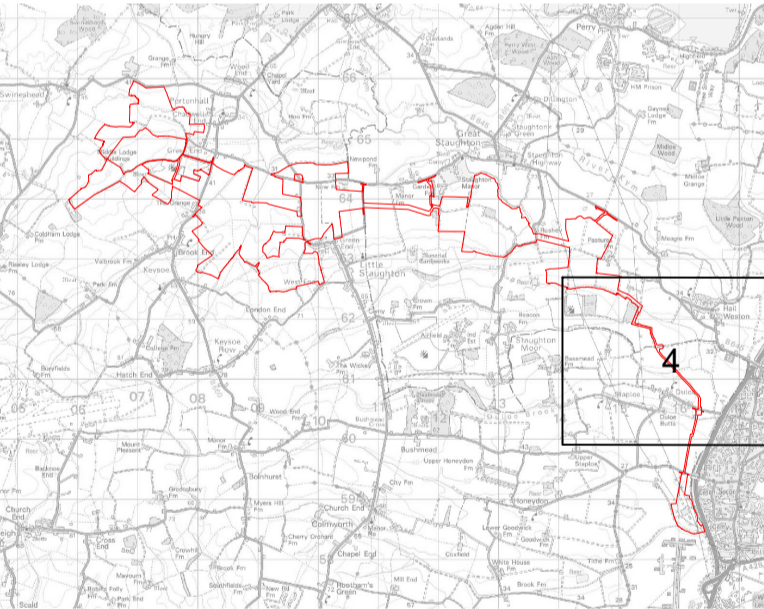
© Crown copyright and database rights 2025,
Ordnance Survey AC0000808122



Rev	Date	Comment
P01	30/09/2025	DCO Application
P02	07/04/2026	Deadline 1



-  Order Limits
-  Indicative Crossing of Road or Watercourse
-  Indicative Utility Crossing
-  Existing Buried Utility Easement
-  Existing Overhead Power Line



0344 8700 007
axis.co.uk



Client
BSSL Cambsbed 1 Ltd
Project
East Park Energy
Drawing Title

Indicative Crossings Plan
Sheet 4 of 5

Scale
1:5000 @A1

Status
DCO Application

APPF Reference
Regulation 5(2)(a)

Submission Reference
EN010141/DR/6.3

Dwg no
Figure 2-3e

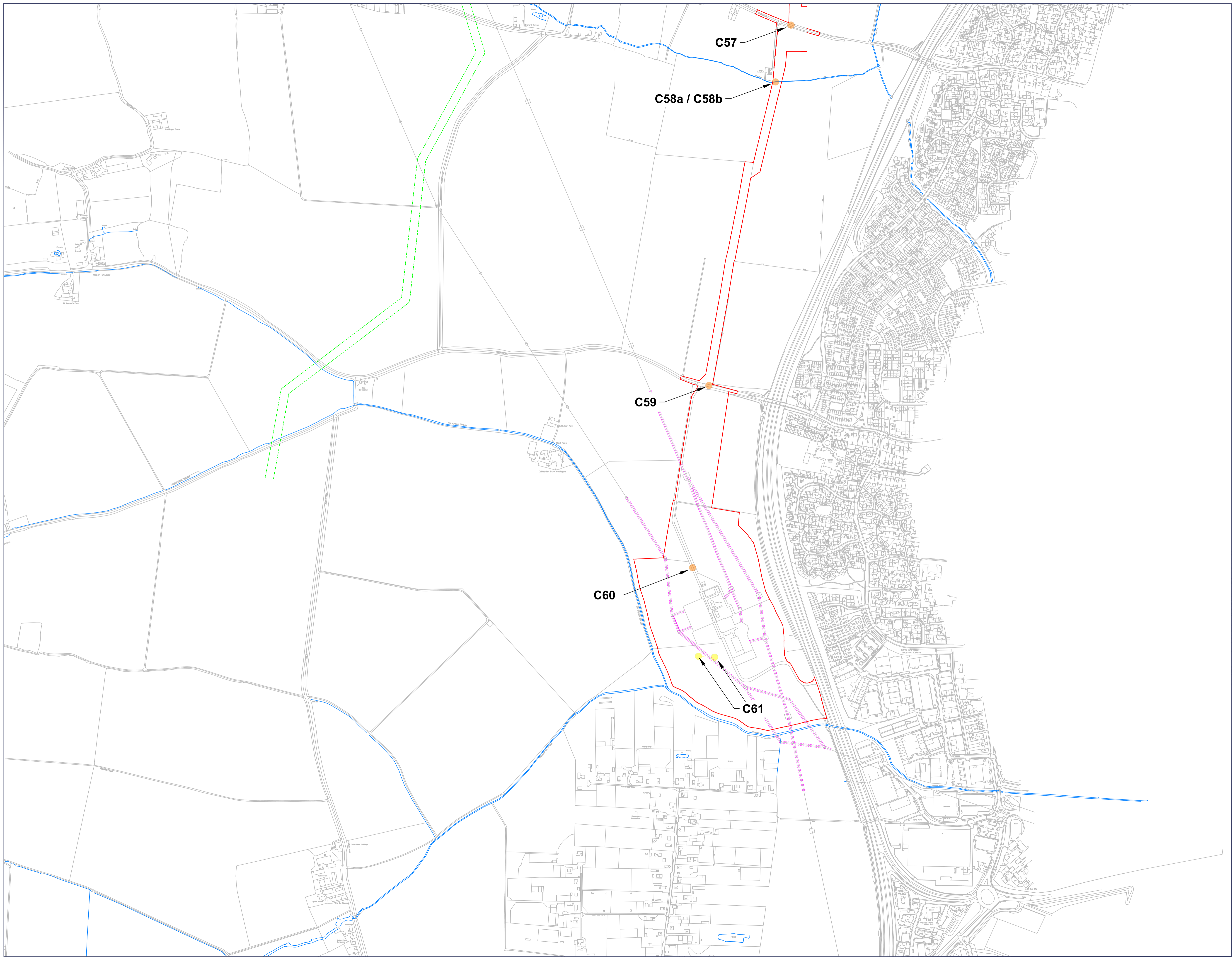
Rev
P02

This drawing is the copyright of AXIS P.E.D Limited and may not be loaned, copied or reproduced in any way - or used for any offer, quote, tender or construction purposes without written consent of the company to do so. Follow any figured dimensions - do not scale for construction purposes. If in doubt ask.

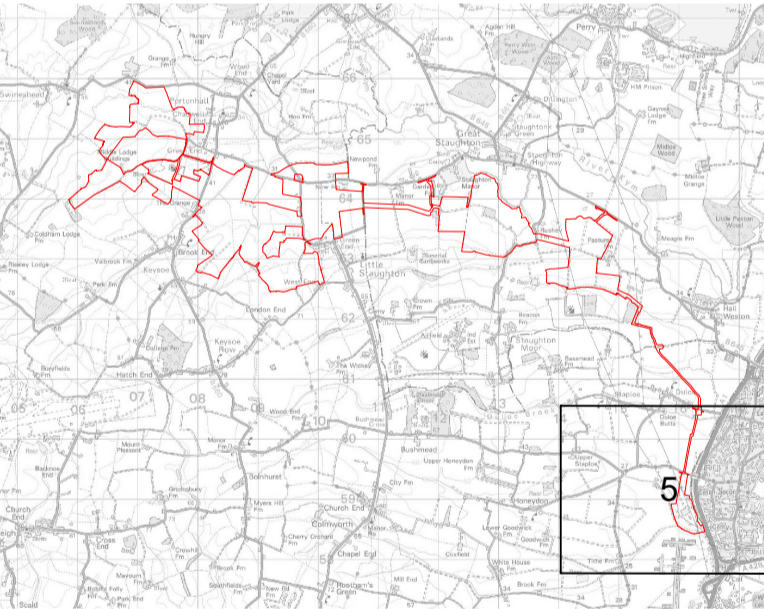
© Crown copyright and database rights 2025, Ordnance Survey AC0000808122



Rev	Date	Comment
P01	30/09/2025	DCO Application
P02	07/04/2026	Deadline 1



- Order Limits
- Indicative Crossing of Road or Watercourse
- Indicative Utility Crossing
- Existing Buried Utility Easement
- Existing Overhead Power Line



0344 8700 007
axis.co.uk



Client
BSSL Cambsbed 1 Ltd

Project
East Park Energy

Drawing Title
**Indicative Crossings Plan
Sheet 5 of 5**

Scale
1:5000 @A1

Status
DCO Application

APPF Reference
Regulation 5(2)(a)

Submission Reference
EN010141/DR/6.3

Dwg no
Figure 2-3f

Rev
P02

This drawing is the copyright of AXIS P.E.D Limited and may not be loaned, copied or reproduced in any way - or used for any offer, quote, tender or construction purposes without written consent of the company to do so. Follow any figured dimensions - do not scale for construction purposes. If in doubt ask.

